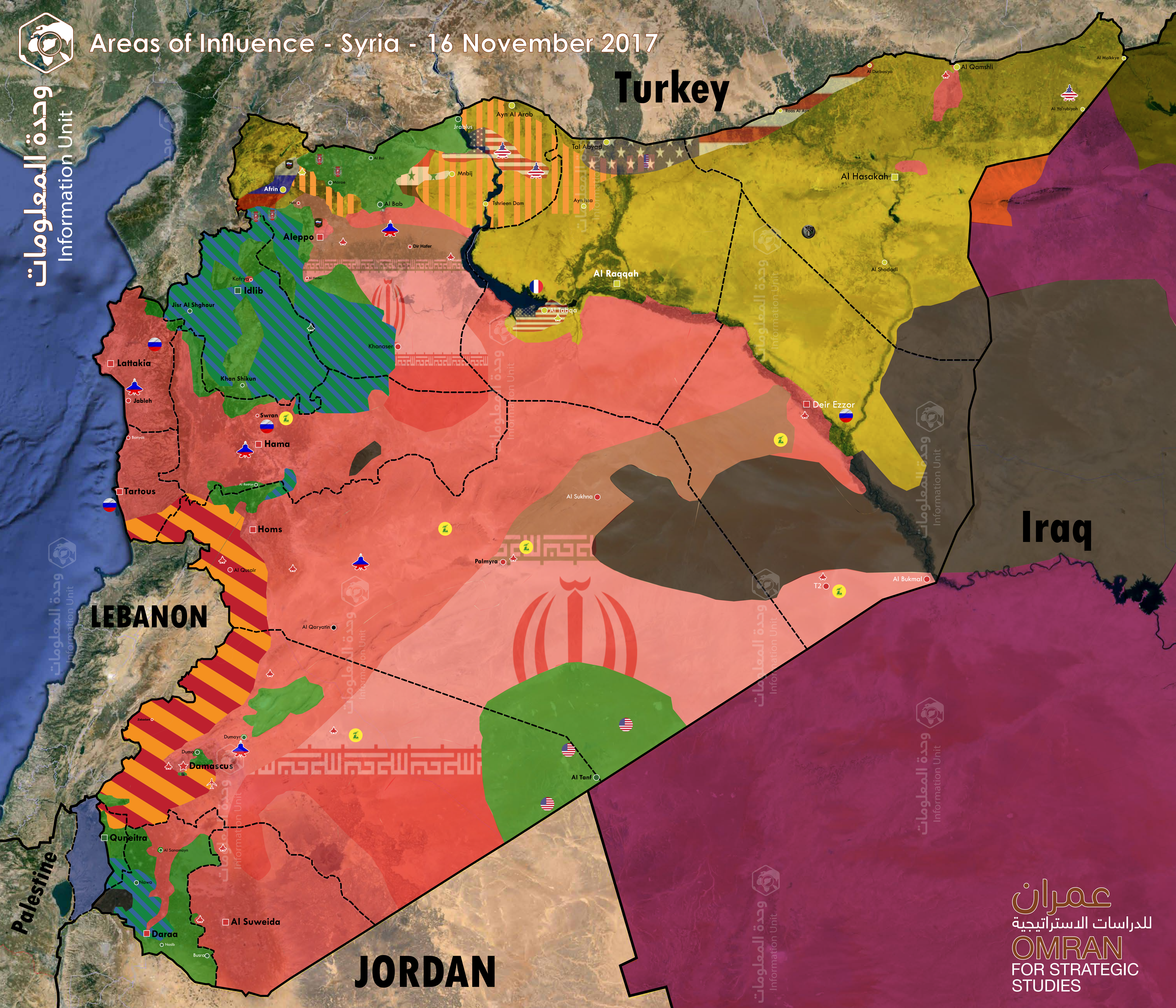




وحدة المعلومات  
Information Unit

Areas of Influence - Syria - 16 November 2017



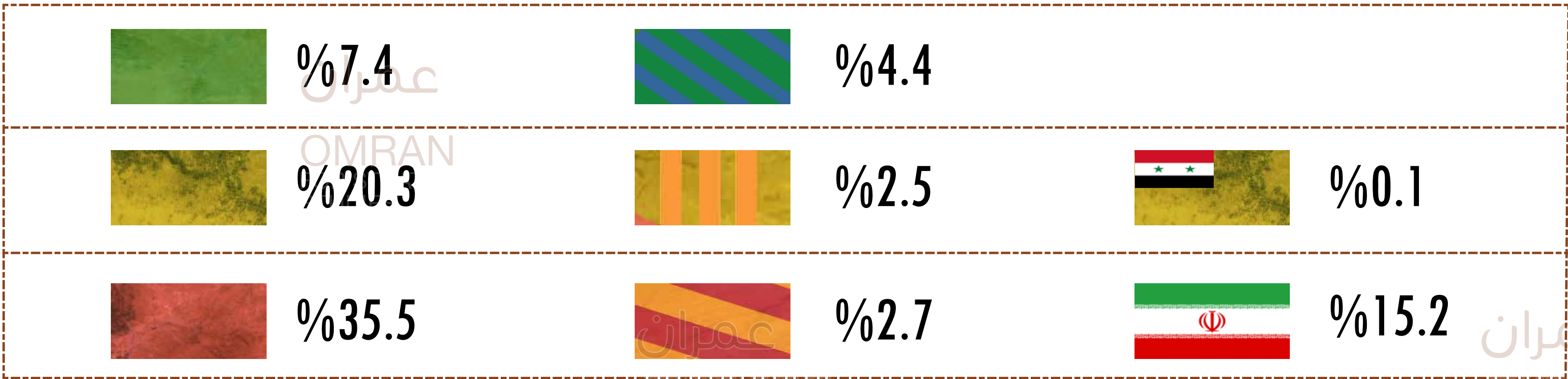
Syria Map Legends

- Opposition Forces Control Zone**
  - Turkish Military Base “Northern Aleppo”
  - U.S. Military Base “Al Tanf Border with Iraq”
- Mixed HTS-Opposition Forces Control Zone**
- YPG Control Zone**
  - Mixed YPG-SDF Control Zone
  - Mixed SDF-Syrian Regime Control Zone
  - Russian Military Presence
    - Russian Military Base
  - U.S. Military Presence
    - U.S. Military Base
    - U.S. AirBase
  - French Military Base
  - Al Nukhba Forces Military Base “Ahmad Al Jarba”
- Syrian Regime Forces and Allied Militias Control Zone**
  - Russian Military Base
  - Russian AirBase
  - Hezbollah Military Presence
- Iran Backed Militias and Syrian Regime Control Zone**
- Hezbollah and Syrian Regime Control Zone**
- ISIS Control Zone**
- Occupied Territories by Israel**
- (desert - mountains) not controled By a specific Group**

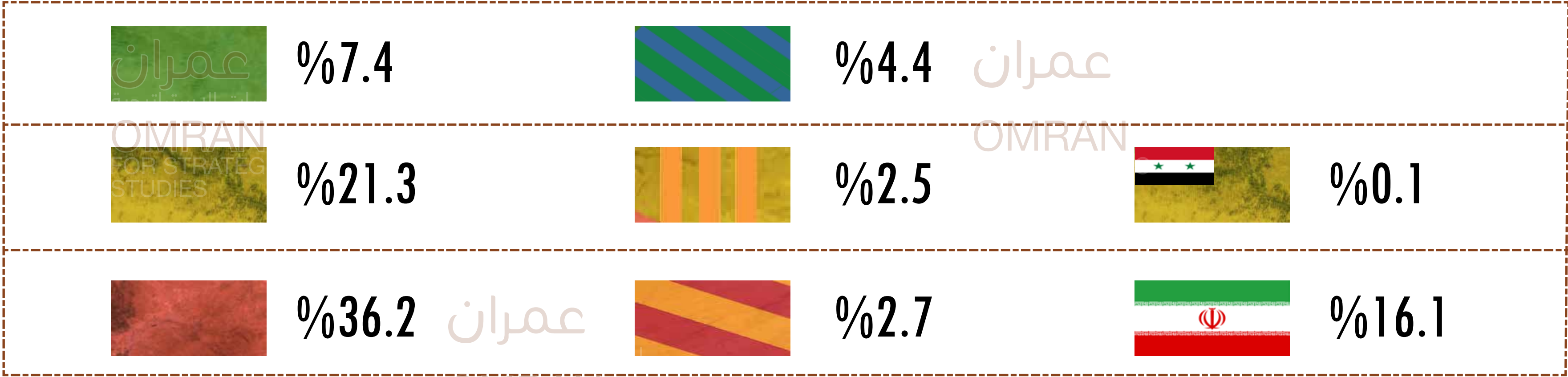
Iraq Map Legends

- Iraqi Security Forces and Tribal Fighter Control Zone**
- KDP-Peshmerga Control Zone**
- Mixed PKK-KDP peshmerga Control Zone**
- PKK Control Zone**
- ISIS Control Zone**

18 October 2017 Control Break Down



16 November 2017 Control Break Down



	Territoria Areas 17 October 2017		Gain	Lost	Territoria Areas 16 November 2017		
Opposition Forces and Others	21,768 km <sup>2</sup>	%11.8	---	---	21,768 km <sup>2</sup>	%11.8	
YPG Forces And Others	42,419 km <sup>2</sup>	%22.9	2005 km <sup>2</sup>	---	44,424 km <sup>2</sup>	%23.9	↑
Syrian Regime And Others	98,913 km <sup>2</sup>	%53.4	2960 km <sup>2</sup>	---	101,873 km <sup>2</sup>	%55.0	↑
ISIS	19,580 km <sup>2</sup>	%11.9	---	4965 km <sup>2</sup>	19,580 km <sup>2</sup>	%9.3	↓

Note: Occupied territories by Israel is 1,800 km<sup>2</sup> - Error Ratio (%2 - %1)