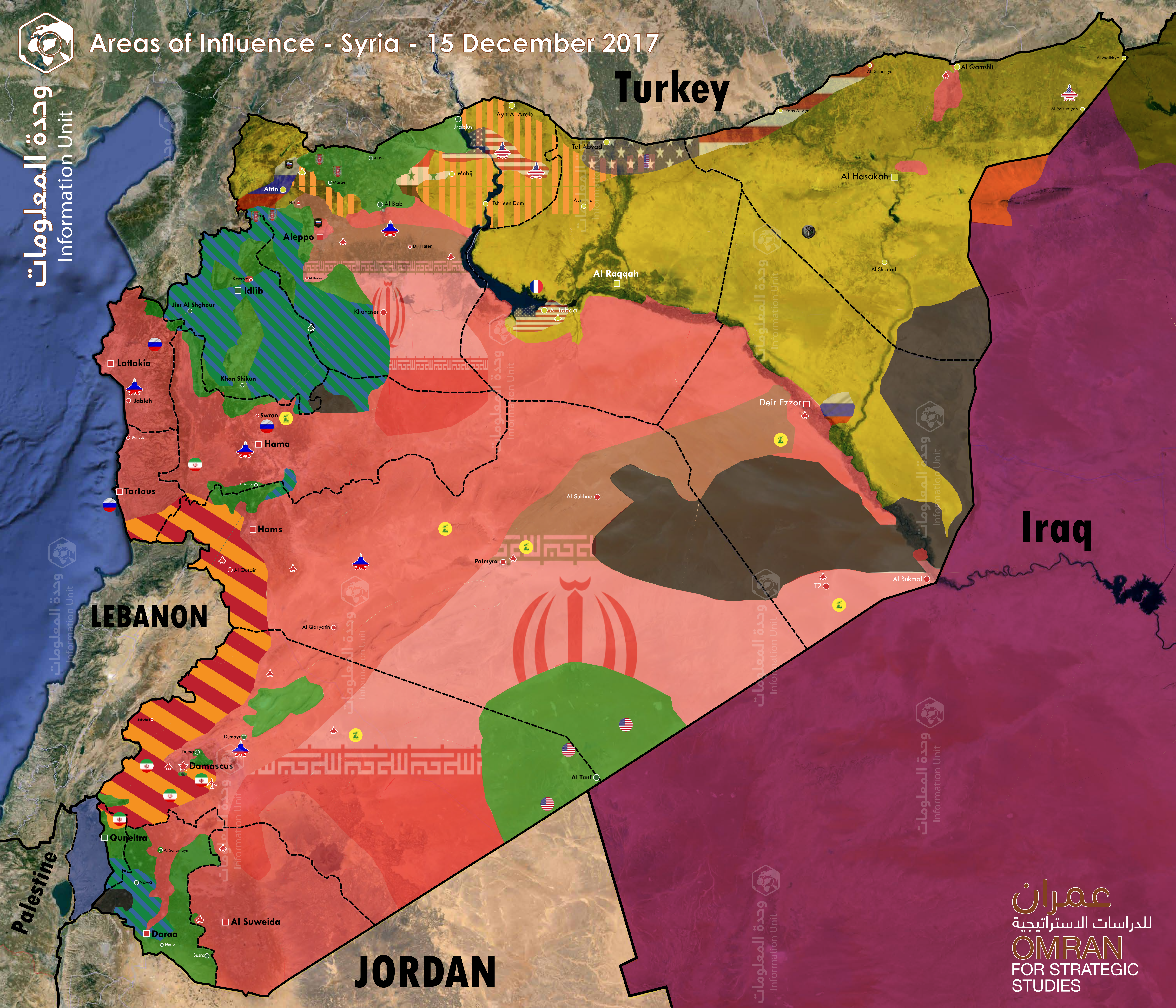




وحدة المعلومات
Information Unit

Areas of Influence - Syria - 15 December 2017



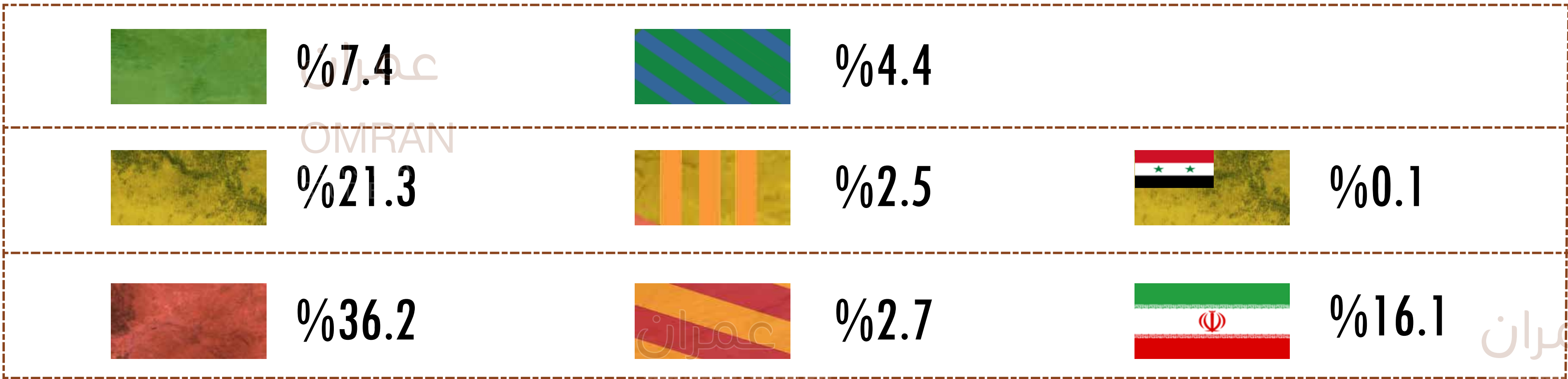
Syria Map Legends

- Opposition Forces Control Zone**
 - Turkish Military Base “Northern Aleppo”
 - U.S. Military Base “Al Tanf Border with Iraq”
- Mixed HTS-Opposition Forces Control Zone**
- YPG Control Zone**
 - Mixed YPG-SDF Control Zone
 - Mixed SDF-Syrian Regime Control Zone
 - Russian Military Presence
 - Russian Military Base/Points
 - U.S. Military Presence
 - U.S. Military Base
 - U.S. AirBase
 - French Military Base
 - Al Nukhba Forces Military Base “Ahmad Al Jarba”
- Syrian Regime Forces and Allied Militias Control Zone**
 - Russian Military Base
 - Russian AirBase
 - Hezbollah Military Presence
 - IRGC Military Bases
- Iran Backed Militias and Syrian Regime Control Zone**
- Hezbollah and Syrian Regime Control Zone**
- ISIS Control Zone**
- Occupied Territories by Israel**
- (desert - mountains) not controled By a specific Group**

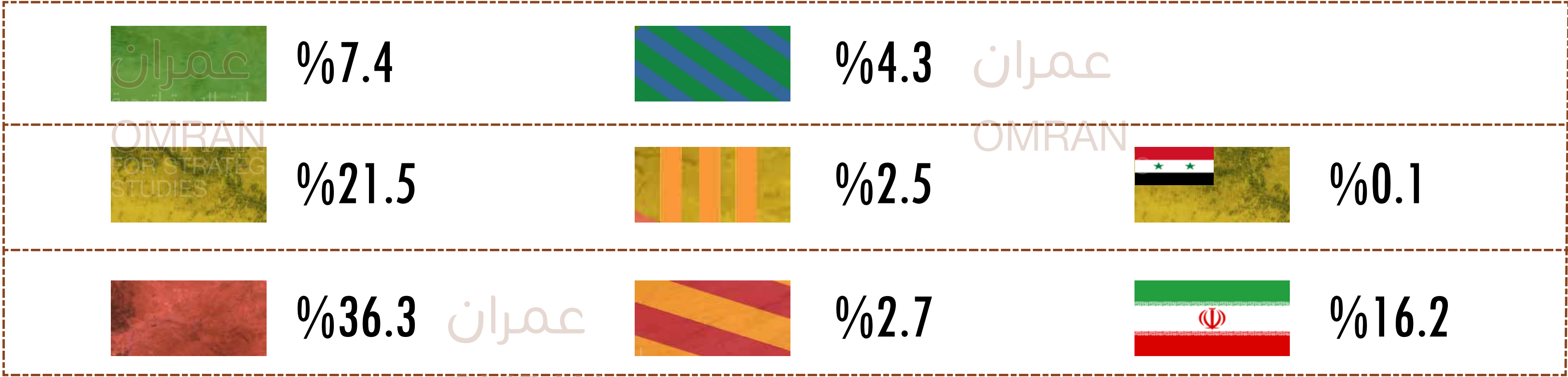
Iraq Map Legends

- Iraqi Security Forces and Tribal Fighter Control Zone**
- KDP-Peshmerga Control Zone**
- Mixed PKK-KDP peshmerga Control Zone**
- PKK Control Zone**
- ISIS Control Zone**

16 November 2017 Control Break Down



15 December 2017 Control Break Down



	Territoria Areas 16 November 2017		Gain	Lost	Territoria Areas 15 December 2017		
Opposition Forces and Others	21,768 km ²	%11.8	39 km ²	260 km ²	21,547 km ²	%11.7	↓
YPG Forces And Others	44,424 km ²	%23.9	450 km ²		44,874 km ²	%24.1	↑
Syrian Regime And Others	101,873 km ²	%55.0	362 km ²	39 km ²	102,196 km ²	%55.2	↑
ISIS	19,580 km ²	%9.3	140 km ²	692 km ²	19,028 km ²	%9.0	↓

Note: Occupied territories by Israel is 1,800 km² - Error Ratio (%2 - %1)